

Sustainable proximities in practice :







Exploring tools and learning from cities

Tuesday 07 November, 16:00 - 19:00







Conference Center, Zone: CC1 – Room 1.5

16:00 Welcome by Hélène Chartier and
Introduction to Sustainable Proximities by Carlos Moren


16:20 Part 1 Innovative tools for global application

-  Multi-stakeholder mapping and engagement
-  Active and Healthy City
-  Participatory scenario planning
-  Urban strategies prioritisation
-  Policy explorer dashboard
-  Urban Inclusion Marker

17:10 Part 2 Learning from practice

-  Needs based amenity mapping in Mexico
-  48 streets project in Buenos Aires
-  Spatial analytics projects
-  Flower-powered proximities in Munich
-  Infrastructure service analytics in Incheon
-  Community Development in Bradford

18:00 Part 3 Interactive testing of tools and networking opportunities



SMARTCITY
EXPO WORLD CONGRESS

Global Observatory of
**Sustainable
Proximities**

The Global Observatory of Sustainable Proximities will introduce its capacity building toolbox, showcase interactive digital tools to put proximity into practice, and present best practices and lessons learned from cities worldwide.